

Trip from New Orleans, LA to Savannah, GA

Prepared by: Southernafro.com

Day 1

420 mi — about 7 hours, 59 mins

- New Orleans, LA¹
- Alabama Gulf Coast Drive²
Travel Overview: 1 hour 56 minutes — 121 mi
- Panhandles³
Travel Overview: 55 minutes — 56 mi

Driving towards Savannah, GA⁴. Stop in Panama City, FL.

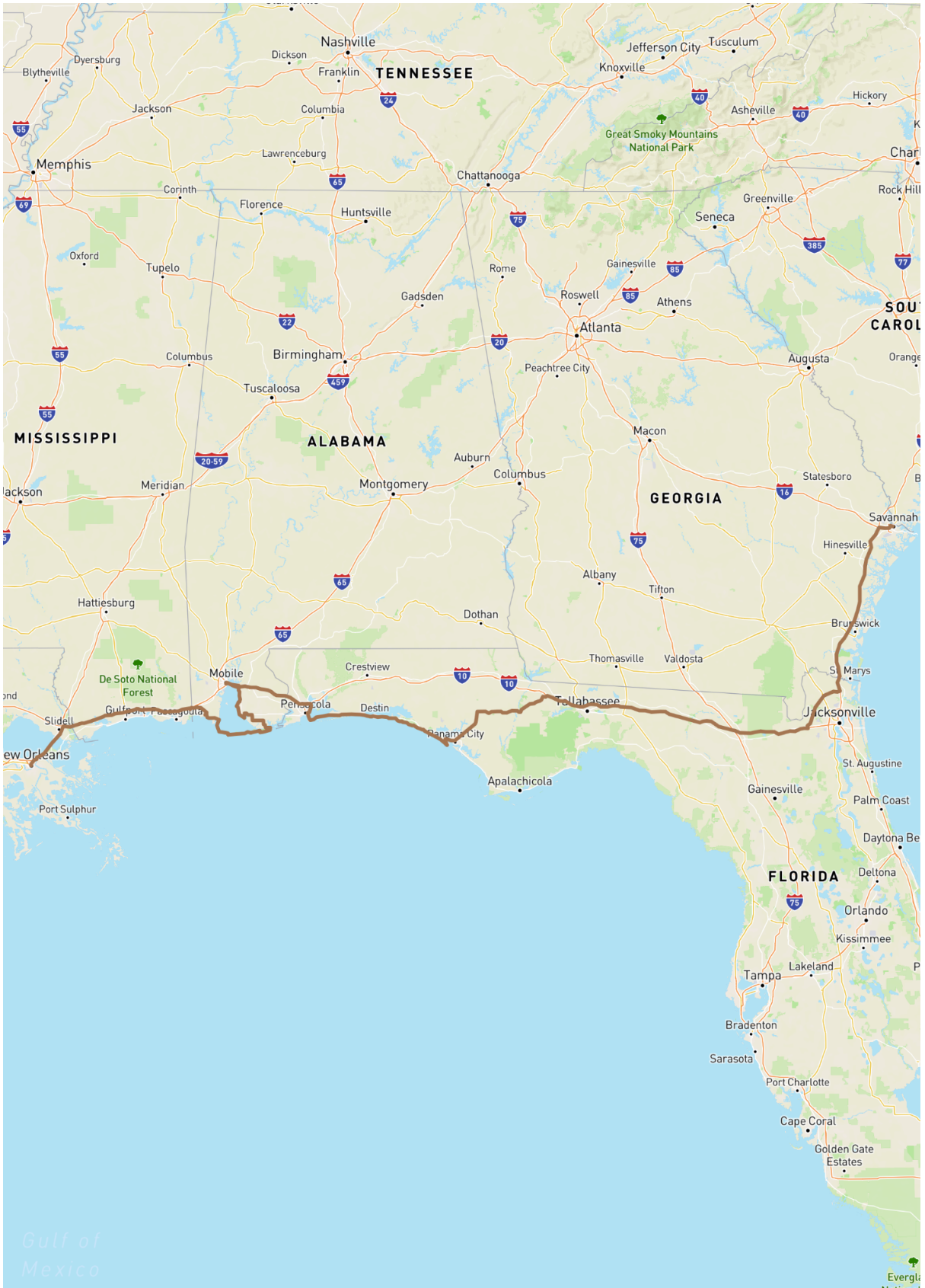
Day 2

394 mi — about 6 hours, 16 mins

- Savannah, GA⁴
Travel Overview: 6 hours 16 minutes — 395 mi

Stop in Savannah, GA.

814 miles — about 14 hours 15 minutes of driving — 2 day trip — about \$176.57 of fuel



Day 1

420 mi — about 7 hours, 59 mins

Stop in Panama City, FL.

From New Orleans, LA¹ to Alabama Gulf Coast Drive²

Segment: 121 mi — about 1 hour, 56 mins

1. Drive north on Carondelet Street.

1 min

0.1 mi

2. Turn left onto Union Street.

1 min

0.2 mi

3. Turn right onto O'Keefe Avenue.

1 min

0.1 mi

4. Turn left onto Common Street.

1 min

0.4 mi

5. Stay straight to take the I 10 East ramp toward Slidell.

31 mins

32.5 mi

6. Keep right to stay on I 10.

73 mins

82.0 mi

7. Take exit 75 toward Franklin Creek Road.

1 min

0.2 mi

8. Keep right to take Franklin Creek Road.

1 min

0.5 mi

9. Turn left onto US 90.

5 mins

5.2 mi

10. Turn right onto Potter Tract.

1 min

0.1 mi

11. Turn right onto Dezauche Lane.

1 min

0.1 mi

12. Your destination is on the left.

1 min

Alabama Gulf Coast Drive²

Overview: [Alabama Gulf Coast Drive](#)

Segment: 125 mi — about 2 hours, 36 mins

1. Head **west** on **Dezauche Ln/Potter Tract Rd** toward **Freeland Ave**

Continue to follow Potter Tract Rd

1 min

0.3 mi

2. Turn **left** onto **Saeger Rd**

1 min

0.4 mi

3. Continue onto **AL-188 E/Alabama's Coastal Connection**

9 mins

7.9 mi

4. Turn **right** onto **Little River Rd**

1 min

0.6 mi

5. Continue straight onto **Bryant Ave**

Destination will be on the left

1 min

0.2 mi

6. Head **east** on **Bryant Ave** toward **Lyons Ave**

1 min

0.2 mi

7. Continue onto **Little River Rd**

1 min

0.6 mi

8. Turn **right** onto **AL-188 E/Alabama's Coastal Connection/Wintzell Ave**

Continue to follow AL-188 E/Alabama's Coastal Connection

12 mins

9.6 mi

9. Turn **right** onto **AL-193 S/Alabama's Coastal Connection**

10 mins

8.1 mi

10. Turn **right** onto **Cadillac Ave**

1 min

0.1 mi

11. Turn **left** onto **Lakeland St**

1 min

390 ft

12. Turn **left** at the 1st cross street onto **Bienville Blvd**

1 min

0.1 mi

13. Turn **left** onto **Lemoyne Dr**

1 min

121 ft

14. Head **north** on **Lemoyne Dr** toward **Cadillac Ave**

1 min

371 ft

15. Turn **right** at the 1st cross street onto **Cadillac Ave**

1 min

0.1 mi

16. Turn **right** onto **Key St**

1 min

390 ft

17. Turn **left** at the 1st cross street onto **Bienville Blvd**

1 min

1.6 mi

18. Slight **left**

1 min

0.2 mi

19. Take the **Dauphin Island - Fort Morgan** ferry to Gulf Shores

Toll road

Parts of this road are closed 8:00 AM – 6:30 PM

5 mins

4.4 mi

20. Continue straight

Toll road

1 min

0.1 mi

21. Turn **right** onto **AL-180 W/Fort Morgan Road**

Continue to follow Fort Morgan Road

1 min

0.6 mi

22. Turn **right** to stay on **Fort Morgan Road**

1 min

0.1 mi

23. Head **northeast** on **Fort Morgan Road** toward **AL-180 E**

1 min

0.2 mi

24. Turn **right** onto **AL-180 E**

Destination will be on the right

16 mins

12.9 mi

25. Head **east** on **AL-180 E** toward **McWilliams Ln**

9 mins

7.7 mi

26. Turn **right** toward **Gulf Shores Pkwy**

1 min

0.1 mi

27. Turn **right** onto **Gulf Shores Pkwy**

Destination will be on the right

1 min

1.0 mi

28. Head **north** on **Gulf Shores Pkwy** toward **W 1st Ave**

Destination will be on the left

1 min

0.3 mi

29. Head **south** on **Gulf Shores Pkwy** toward **W 6th Ave**

1 min

0.3 mi

30. Turn **left** onto **E Beach Blvd**

Destination will be on the left

1 min

0.5 mi

31. Head **east** on **E Beach Blvd** toward **E 3rd St**

1 min

0.5 mi

32. Continue onto **Perdido Beach Blvd**

Destination will be on the left

6 mins

5.4 mi

33. Head **east** on **Alabama's Coastal Connection/Perdido Beach Blvd** toward **Orange Beach Blvd**

1 min

226 ft

34. Turn **left** onto **AL-161 N/Alabama's Coastal Connection/Orange Beach Blvd**

2 mins

1.7 mi

35. Turn **left** onto **Alabama's Coastal Connection/Canal Rd**

3 mins

2.9 mi

36. Turn **right** onto **Foley Beach Express**

Partial toll road

6 mins

5.4 mi

37. Turn **left** onto **County Rd 12 S**

8 mins

6.8 mi

38. Turn **right** onto **Co Rd 49/Magnolia Springs Hwy**

4 mins

3.6 mi

39. Turn **left** onto **US-98 W/Alabama's Coastal Connection**

4 mins

3.8 mi

40. Head **northwest** on **US-98 W** toward **McKenzie Rd**

1 min

1.4 mi

41. Turn **left** onto **Mary Ann Beach Rd**

Destination will be on the right

2 mins

1.8 mi

42. Head **south** on **Mary Ann Beach Rd** toward **Bay Haven Cir**

1 min

1.0 mi

43. Turn **right** onto **Co Rd 1**

1 min

0.8 mi

44. Head **northwest** on **Co Rd 1** toward **Laurel Ave**

4 mins

3.8 mi

45. Continue onto **Magnolia Ave**

1 min

0.1 mi

46. Slight **left** onto **US-98 ALT W**

Destination will be on the left

5 mins

4.7 mi

47. Head **north** on **US-98 ALT W** toward **Grand Blvd**

3 mins

3.1 mi

48. **US-98 ALT W** turns slightly **right** and becomes **Eastern Shore Trail/Fairhope Ave**

Destination will be on the right

1 min

0.4 mi

49. Head **east** on **Eastern Shore Trail/Fairhope Ave** toward **N Section St**

1 min

217 ft

50. Turn **left** at the 1st cross street onto **Eastern Shore Trail/N Section St**

2 mins

1.6 mi

51. Turn **left** onto **Eastern Shore Trail/Main St**

5 mins

4.1 mi

52. Turn **left** onto **Belrose Ave**

Destination will be on the left

1 min

276 ft

53. Head **east** on **Belrose Ave** toward **Eastern Shore Trail/Main St**

1 min

276 ft

54. Turn **left** onto **Eastern Shore Trail/Main St**

2 mins

2.0 mi

55. Slight **left** onto **US-98 W**

3 mins

2.5 mi

56. Head **north** on **Old Spanish Trail**

1 min

341 ft

57. Turn **left** onto **Spanish Fort Blvd**

1 min

0.6 mi

58. Continue onto **Battleship Pkwy**

4 mins

4.0 mi

59. Turn **right** onto the **Interstate 10 W** ramp to **Mobile**

1 min

0.3 mi

60. Merge onto **I-10 W**

4 mins

3.3 mi

61. Take exit **26B** to merge onto **Water St** toward **Downtown**

Destination will be on the right

1 min

1.0 mi

From Alabama Gulf Coast Drive² to Panhandle³

Overview: **Alabama Gulf Coast Drive**

Segment: 56 mi — about 55 mins

1. Drive south on North Water Street.

1 min

0.4 mi

2. Bear right to stay on South Water Street.

1 min

0.1 mi

3. Turn right onto Church Street.

1 min

0.3 mi

4. Turn right onto South Jackson Street.

1 min

0.1 mi

5. Turn right onto Government Street/US 98. Continue on US 98.

1 min

0.9 mi

6. Take the I 10 ramp.

7 mins

7.4 mi

7. Keep left to stay on I 10.

41 mins

47.5 mi

8. Take exit 17 onto US 90 toward Pensacola/Pace.

1 min

0.4 mi

9. Turn right onto Scenic Highway/US 90.

1 min

0.1 mi

10. Your destination is on the left.

1 min

Panhandle3

Overview: [Panhandle](#)

Segment: 106 mi — about 2 hours, 12 mins

1. Head **southeast** on **US-90 W** toward **Mikemo**

8 mins

7.0 mi

2. Turn **left** onto **N 17th Ave**

1 min

0.5 mi

3. Turn **left** onto **E Gregory St**

Destination will be on the right

1 min

0.2 mi

4. Head **south** on **E Gregory St**

1 min

489 ft

5. Continue onto **US-98 E/Pensacola Bay Bridge**

Continue to follow US-98 E

54 mins

43.6 mi

6. Make a **U-turn**

1 min

0.2 mi

7. Head **west** on **US-98 W**

1 min

0.6 mi

8. Make a **U-turn**

Continue to follow US-98 E

20 mins

16.1 mi

9. Turn **right** onto **W Co Hwy 30A**

Destination will be on the left

4 mins

3.6 mi

10. Head **east** on **W Co Hwy 30A** toward **Leisure Ln**

Destination will be on the right

8 mins

6.8 mi

11. Head **east** on **E Co Hwy 30A** toward **Hickory St**

Destination will be on the left

4 mins

3.8 mi

12. Head **southeast** on **E Co Hwy 30A** toward **Boat Wright Way**

5 mins

4.3 mi

13. Turn **right** onto **US-98 E**

3 mins

2.4 mi

14. Turn **right** onto **Front Beach Rd**

Destination will be on the left

3 mins

2.6 mi

15. Head **southeast** on **Front Beach Rd** toward **A St/Oleander Dr**

8 mins

6.5 mi

16. Continue onto **Hutchison Blvd/Middle Beach Rd**

3 mins

3.2 mi

17. Continue onto **C R 392/Thomas Dr**

Continue to follow Thomas Dr

5 mins

4.7 mi

18. Continue onto **State Hwy 39**

1 min

0.1 mi

19. Turn **right** onto **State Park Ln**

Destination will be on the right

1 min

89 ft

From Panhandle³ to Savannah, GA⁴

Overview: [Panhandle](#)

Segment: 10 mi — about 19 mins

1. Drive northwest on State Park Circle.

1 min

0.1 mi

2. Turn left onto State Park Lane.

1 min

0.6 mi

3. Bear right onto Thomas Drive.

1 min

0.1 mi

4. Turn right.

1 min

0.1 mi

5. Bear right onto Thomas Drive/CR 3031.

6 mins

3.4 mi

6. Take the exit.

1 min

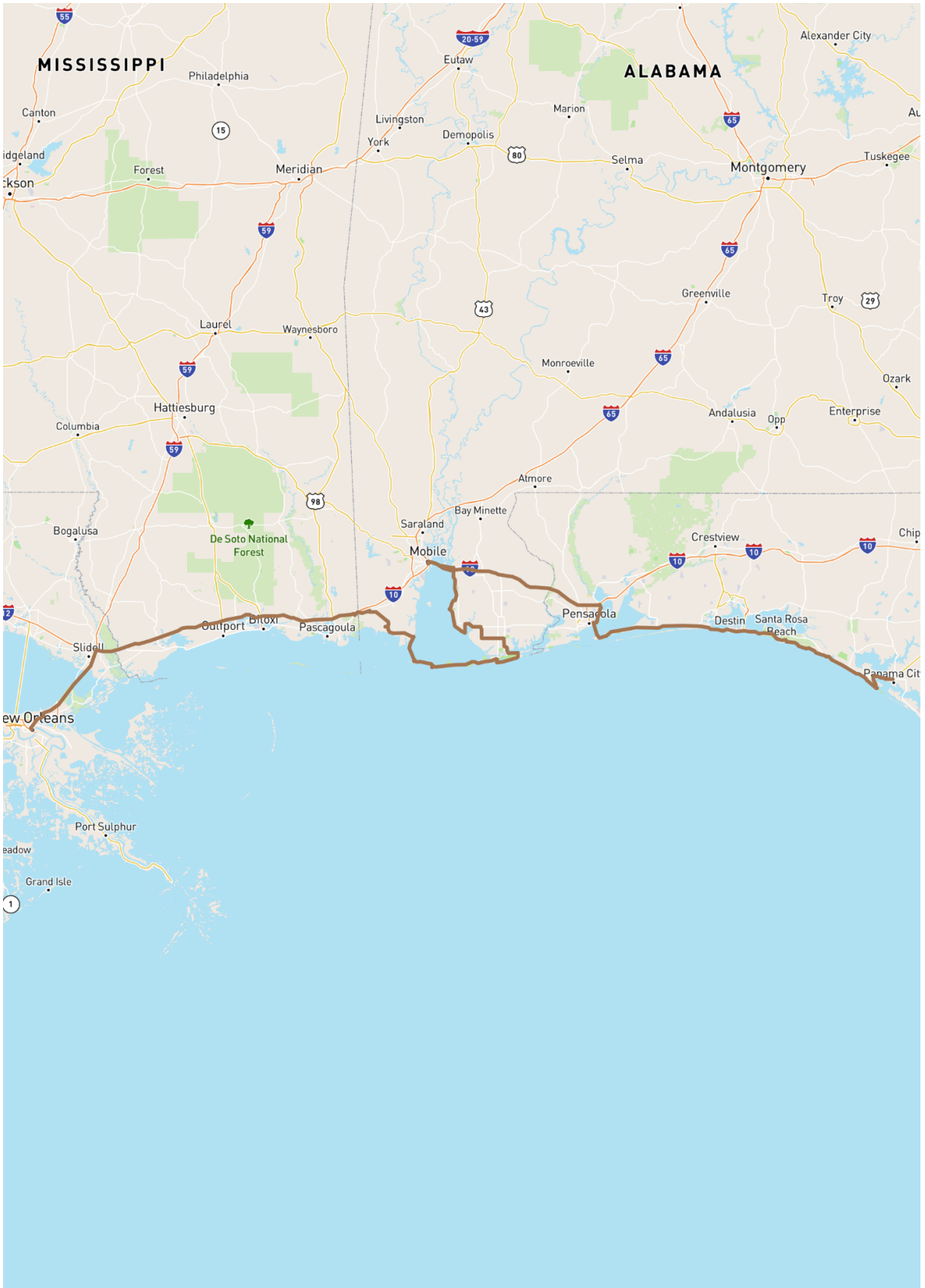
0.7 mi

7. Bear left onto US 98.

Final destination not reached.

9 mins

5.7 mi



Day 2

394 mi — about 6 hours, 16 mins

Stop in Savannah, GA.

Note: You are crossing a time zone; check the local time.

From Panhandle³ to Savannah, GA⁴

Overview: **Panhandle**

Segment: 395 mi — about 6 hours, 16 mins

1. Continued from Previous Day

Turn left onto Harrison Avenue/US 231.

1 min

0.1 mi

2. Turn right to stay on US 231.

27 mins

24.1 mi

3. Turn right onto FL 20.

Note: Entered Eastern Standard Time (1 hour ahead)

31 mins

28.4 mi

4. Turn left onto FL 12.

19 mins

18.1 mi

5. Turn right onto Selman Street/FL 12/CR 270. Continue on FL 12.

3 mins

2.8 mi

6. Take the I 10 ramp.

148 mins

169.3 mi

7. Take exit 343 onto US 301 toward Baldwin/ Starke.

1 min

0.4 mi

8. Turn right onto US 301/US 301 Highway South.

1 min

0.1 mi

9. Make a left U-turn to stay on US 301.

35 mins

34.2 mi

10. Take the I 95 North ramp on the left toward Savannah.

95 mins

107.7 mi

11. Take exit 99A onto I 16 East toward Savannah.

7 mins

6.8 mi

12. Take exit 164B onto I 516 West toward Garden City.

1 min

1.4 mi

13. Take exit 7A onto US 80/GA 25 Connector toward Augusta Avenue/To Bay Street.

1 min

0.2 mi

14. Keep right at the fork.

1 min

0.1 mi

15. Turn left onto Graham Avenue.

1 min

0.1 mi

16. Turn right onto GA 25 Connector/West Bay Street. Continue on West Bay Street.

2 mins

1.6 mi

17. Make a left U-turn at Fahm Street to stay on West Bay Street.

1 min

0.1 mi

18. Bear right.

1 min

0.1 mi

19. Turn right.

1 min

0.1 mi

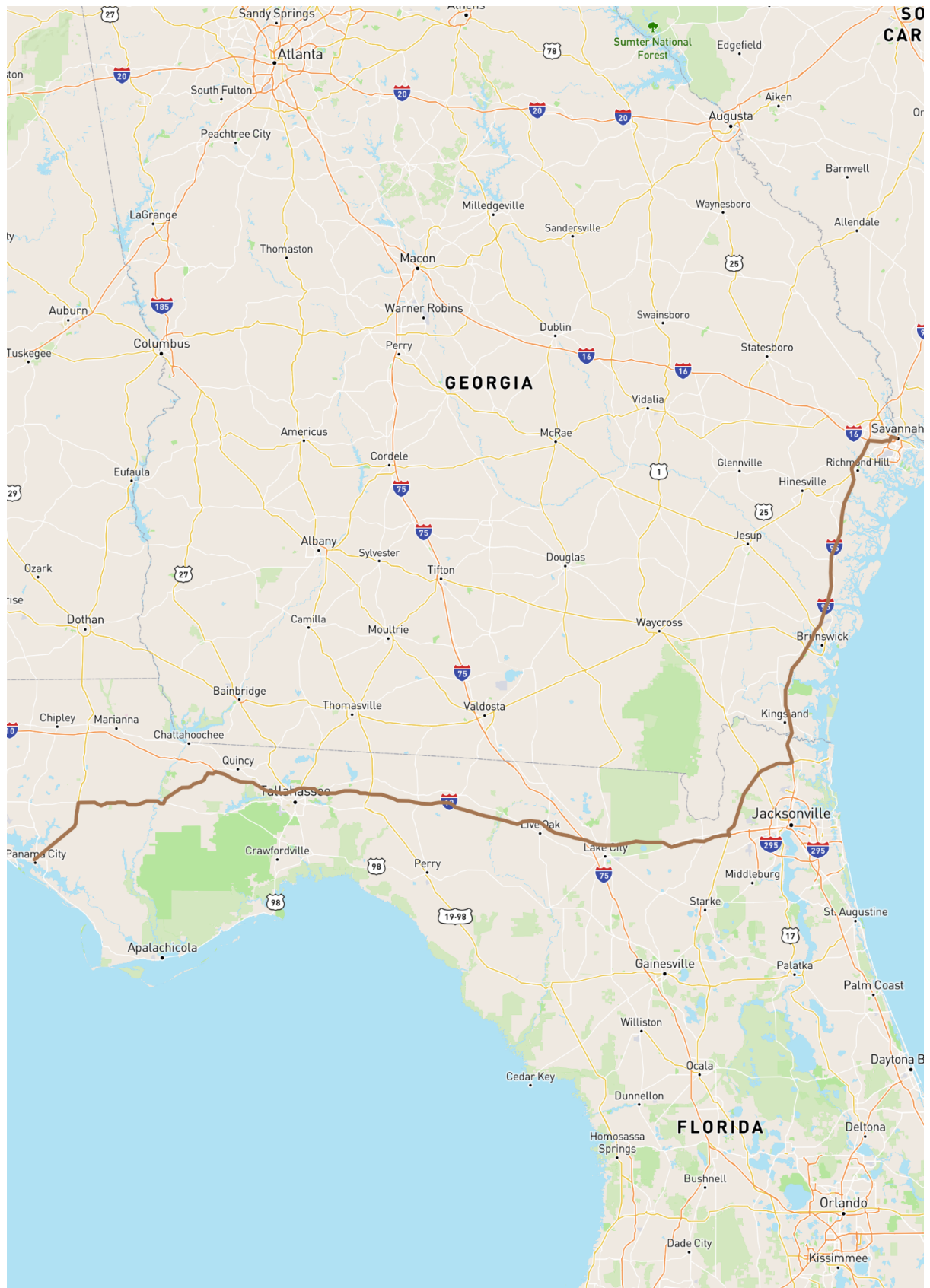
20. Turn right.

1 min

0.1 mi

21. Your destination is on the left.

1 min



- This feature is presently in development. Should you experience any glitches or have any suggestions, please let us know!
- We provide these directions and maps for help in planning your trips. Unfortunately, road conditions, traffic, weather or other events may result in changes to the above plan. Please use common sense when using these directions and obey the law.