

Trip from Minneapolis, MN to San Francisco, CA Road Trip Itinerary with Maps

Day 1

508 mi — about 7 hours, 53 mins

- Minneapolis, MN¹
- Mount Rushmore and the Badlands²
Travel Overview: 7 hours 44 minutes — 501 mi

Stop in Philip, SD.

Day 2

409 mi — about 7 hours, 59 mins

- Mount Rushmore and the Badlands²
Travel Overview: 3 hours 10 minutes — 152 mi
- Mount Rushmore and the Badlands³
Travel Overview: — 0 mi

Driving towards Lamoille Canyon Scenic Byway⁴. Stop in Hermosa, SD.

Day 3

480 mi — about 7 hours, 59 mins

Driving towards Lamoille Canyon Scenic Byway⁴. Stop in Green River, WY.

Day 4

503 mi — about 7 hours, 59 mins

- Lamoille Canyon Scenic Byway⁴
Travel Overview: 6 hours 25 minutes — 409 mi

Driving towards Pyramid Lake Scenic Byway⁵. Stop in Battle Mountain, NV.

Day 5

458 mi — about 8 hours, 10 mins

- Pyramid Lake Scenic Byways
Travel Overview: 2 hours 45 minutes — 194 mi
- Lake Tahoe⁶
Travel Overview: 1 hour 42 minutes — 86 mi
- Lake Tahoe⁷
Travel Overview: — 0 mi

Stop in South Lake Tahoe, CA.

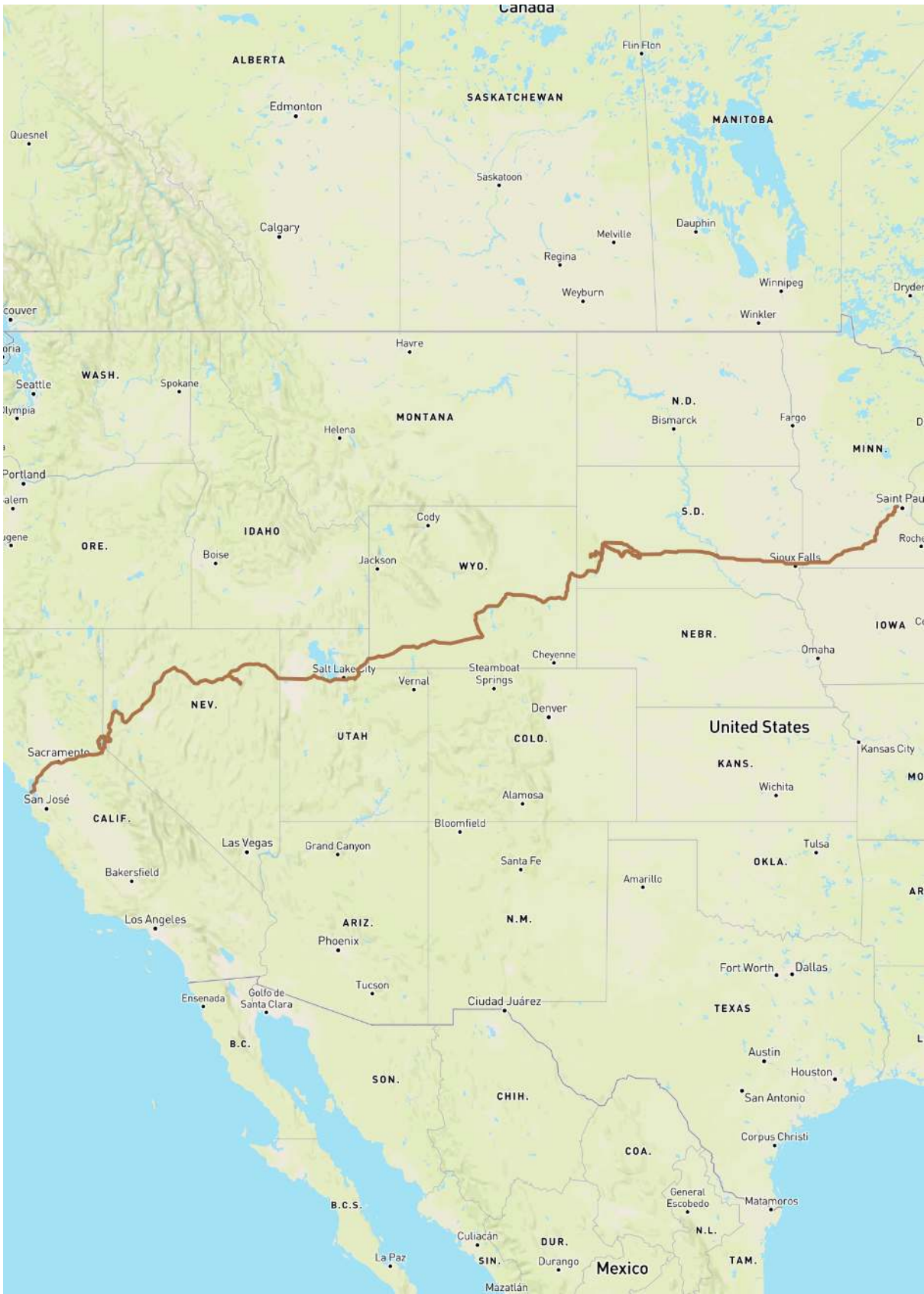
Day 6

185 mi — about 3 hours, 26 mins

- San Francisco, CA⁸
Travel Overview: 3 hours 26 minutes — 186 mi

Stop in San Francisco, CA.

2,547 miles — about 43 hours 27 minutes of driving — 6 day trip — about \$552.17 of fuel[[Edit](#)]



© Mapbox © OpenStreetMap [Improve this map](#)

Day 1

508 mi — about 7 hours, 53 mins

Stop in Philip, SD.

Note: You are crossing a time zone; check the local time.

From Minneapolis, MN¹ to Mount Rushmore and the Badlands²

Segment: 501 mi — about 7 hours, 44 mins

1. Drive northeast on Hennepin Avenue/CR 52.

1 min

0.1 mi

2. Make a left U-turn at North 1st Street to stay on Hennepin Avenue/CR 52.

1 min

0.2 mi

3. Turn right onto Washington Avenue North/CR 152.

1 min

0.2 mi

4. Turn left onto 3rd Avenue North.

1 min

0.1 mi

5. Take the I 394 West ramp on the left.

1 min

0.1 mi

6. Keep left to take I 394 West.

3 mins

3.2 mi

7. Keep right to take exit 5B-A onto MN 100 South toward Park Place-Xenia.

1 min

0.2 mi

8. Keep left to take MN 100 South toward Park Place-Xenia.

1 min

0.3 mi

9. Keep right to take MN 100 South.

1 min

0.3 mi

10. Keep left at the fork.

1 min

0.1 mi

11. Keep left to take I 100 South.

1 min

0.4 mi

12. Keep left to take I 100 South.

7 mins

7.2 mi

13. Take the I 494 West/MN 5 West exit.

1 min

1.8 mi

14. Take exit 10A onto US 169 South.

1 min

0.3 mi

15. Keep left to take US 169 South.

4 mins

4.8 mi

16. Keep left to stay on US 169 South.

151 mins

155.1 mi

17. Turn right to take the I 90 ramp toward Sioux Falls.

165 mins

191.2 mi

18. Take exit 265 toward Chamberlain.

1 min

0.4 mi

19. Turn right onto East King Avenue/I 90 Business/SD 50. Continue on I 90 Business.

9 mins

6.6 mi

20. Turn left onto North Dougan Avenue/I 90 Business.

1 min

0.1 mi

21. Turn right to take the I 90 ramp.

Note: Entered Mountain Standard Time (1 hour behind)

113 mins

128.7 mi

22. Take exit 131 onto SD 240 toward Interior.

1 min

0.4 mi

23. Turn left onto State Highway 240/SD 240.

1 min

0.4 mi

24. Your destination is on the right.

1 min

Mount Rushmore and the Badlands²

Overview: Mount Rushmore and the Badlands

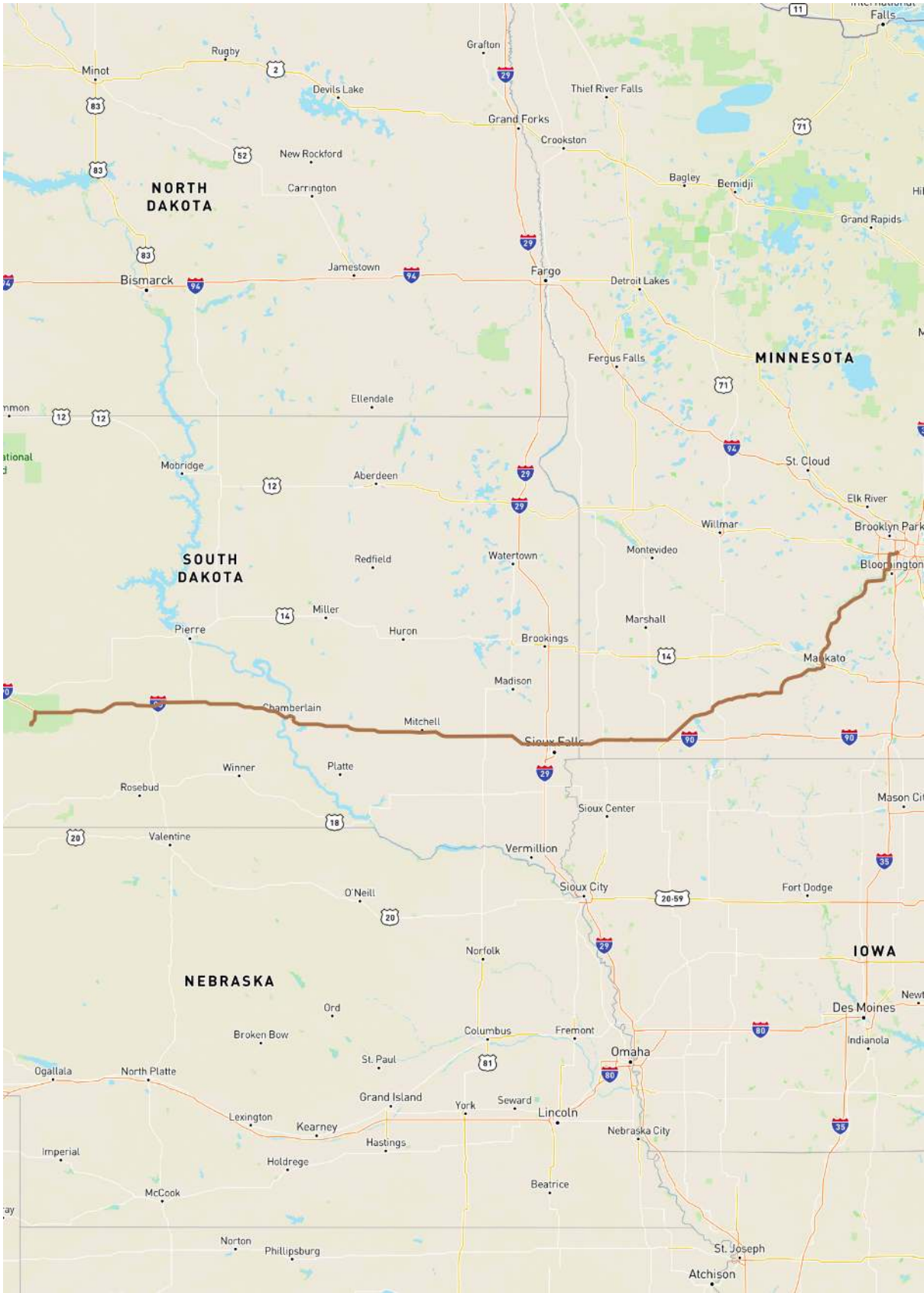
Segment: 7 mi — about 9 mins

1. Head **south** on **S Dakota 240 W**

Final destination not reached.

9 mins

7.9 mi



Day 2

409 mi — about 7 hours, 59 mins

Stop in Hermosa, SD.

Mount Rushmore and the Badlands²

Overview: **Mount Rushmore and the Badlands**

Segment: 152 mi — about 3 hours, 10 mins

1. Continued from Previous Day

Head **southwest** on **S Dakota 240 W** toward **S Dakota 377 S**

27 mins

22.1 mi

2. Head **west** on **Sn 240**

1 min

102 ft

3. Continue onto **Sagecreek Rim Rd**

1 min

1.3 mi

4. Head **north** on **Rim Rd** toward **Sage Creek Rd**

6 mins

5.1 mi

5. Head **northwest** on **Sage Creek Rd** toward **SW Wall Rd**

5 mins

4.6 mi

6. Head **west** on **Sage Creek Rd**

17 mins

14.0 mi

7. Head **west** on **S Dakota 44 W** toward **2nd St**

1 min

0.8 mi

8. Head **northwest** on **S Dakota 44 W** toward **Main St**

50 mins

40.4 mi

9. Head **west** on **S Dakota 44 W** toward **Cambell St**

1 min

256 ft

10. Turn **left** onto **Cambell St**

1 min

210 ft

11. Head **south** on **Cambell St** toward **E Centre St**

1 min

1.5 mi

12. Head **south** on **S Dakota 79 S/Cambell St** toward **E Oakland St**

Continue to follow S Dakota 79 S

Destination will be on the right

19 mins

15.6 mi

13. Head **north** on **S Dakota 79 N** toward **S Dakota 40 W/Whitney St**

1 min

56 ft

14. Take the 1st **left** onto **S Dakota 40 W/Whitney St**

Continue to follow S Dakota 40 W

10 mins

8.3 mi

15. Head **southwest** on **S Dakota 40 W** toward **Lost Cave Rd**

8 mins

7.0 mi

16. Head **west** on **Reed St** toward **3rd St**

1 min

0.3 mi

17. Head **southwest** on **US-16 Alt W/U.S. Route 16A W** toward **Swanzy St**

Destination will be on the left

1 min

0.9 mi

18. Head **west** on **US-16 Alt W/U.S. Route 16A W/Iron Mountain Rd** toward **US-16 Scenic**

Destination will be on the right

1 min

0.2 mi

19. Head **south** on **US-16 Alt/US-16 Scenic/U.S. Highway 16A W/U.S. Route 16A/Iron Mountain Rd** toward **Grizzly Gulch Rd**

Continue to follow US-16 Alt/US-16 Scenic/U.S. Highway 16A W/U.S. Route 16A

11 mins

9.1 mi

20. Head **southwest** on **S Playhouse Rd**

5 mins

4.0 mi

21. Head **north** on **S Dakota 87 N**

Destination will be on the left

8 mins

6.4 mi

22. Head **northwest** on **S Dakota 87**

5 mins

4.4 mi

23. Head **south** on **S Dakota 89 S/S Dakota 89 Scenic S/Sylvan Lake Rd**

7 mins

6.0 mi

24. Turn **left** onto **S Dakota 89 N/US-16 Alt E/U.S. Route 16A E/U.S. 16 Alt Scn**

1 min

36 ft

25. Turn **left** onto **S Dakota 89 N/S Dakota 89 Scenic N/Sylvan Lake Rd**

1 min

194 ft

From Mount Rushmore and the Badlands² to Mount Rushmore and the Badlands³

Overview: [Mount Rushmore and the Badlands](#)

Segment: 0 mi — about 0 mins

1. Drive north on Sylvan Lake Road/SD 89 North.

1 min

2. You have arrived at your destination.

1 min

Mount Rushmore and the Badlands³

Overview: [Mount Rushmore and the Badlands](#)

Segment: 160 mi — about 3 hours, 19 mins

1. Head **north** on S Dakota 89 N/S Dakota 89 Scenic N/Sylvan Lake Rd toward Hall Dr

7 mins

5.9 mi

2. Turn **right** at S Dakota 87 S

5 mins

4.4 mi

3. Head **southeast** on S Dakota 87 S toward Custer Cutoff Rd

8 mins

6.4 mi

4. Turn **left** at S Playhouse Rd

5 mins

4.0 mi

5. Slight **left** at US-16 Alt E/US-16 Scenic E

11 mins

9.0 mi

6. Turn **right** at US-16 Alt E/Iron Mountain Rd

1 min

0.2 mi

7. Head **east** on US-16 Alt E/Iron Mountain Rd toward Roy St Continue to follow US-16 Alt E

1 min

0.9 mi

8. Turn **right** at Reed St

1 min

0.3 mi

9. Continue onto S Dakota 40 E/1st St/Holy Terror Trail/Madill St Continue to follow S Dakota 40 E

8 mins

7.0 mi

10. Head **east** on S Dakota 40 E toward Pretty Flower Ln

10 mins

8.3 mi

11. Turn **left** at S Dakota 40 E/S Dakota 79 N Continue to follow S Dakota 79 N

19 mins

15.6 mi

12. Continue onto Cambell St

1 min

1.5 mi

13. Turn **right** at S Dakota 44 E

1 min

305 ft

14. Head **east** on S Dakota 44 E toward Creek Dr

50 mins

40.4 mi

15. Head **southeast** on S Dakota 44 E toward 2nd St

1 min

0.8 mi

16. Take the 1st **left** onto Co Rd C590/Sage Creek Rd Continue to follow Sage Creek Rd

17 mins

14.0 mi

17. Head **east** on Sage Creek Rd

5 mins

4.6 mi

18. Continue onto Rim Rd

6 mins

5.1 mi

19. Continue onto Sagecreek Rim Rd

1 min

1.3 mi

20. Turn **right** at S Dakota 240 E

27 mins

22.1 mi

21. Head **northeast** on S Dakota 240 E toward National Park Rd

9 mins

7.9 mi

From Mount Rushmore and the Badlands³ to Lamoille Canyon Scenic Byway⁴

Overview: **Mount Rushmore and the Badlands**

Segment: 97 mi — about 1 hour, 29 mins

1. Drive north on State Highway 240/SD 240.

1 min

0.4 mi

2. Turn left to take the SD 240/Badlands Loop Scenic Byway ramp toward Interior.

60 mins

69.2 mi

3. Take exit 61 onto US 16 Truck/ND 79 South toward Mount Rushmore/Crazy Horse.

1 min

0.3 mi

4. Keep left to take US 16 Truck/SD 79 South.

7 mins

5.4 mi

5. Take the exit on the left.

1 min

0.1 mi

6. Keep left to stay on SD 79 South.

1 min

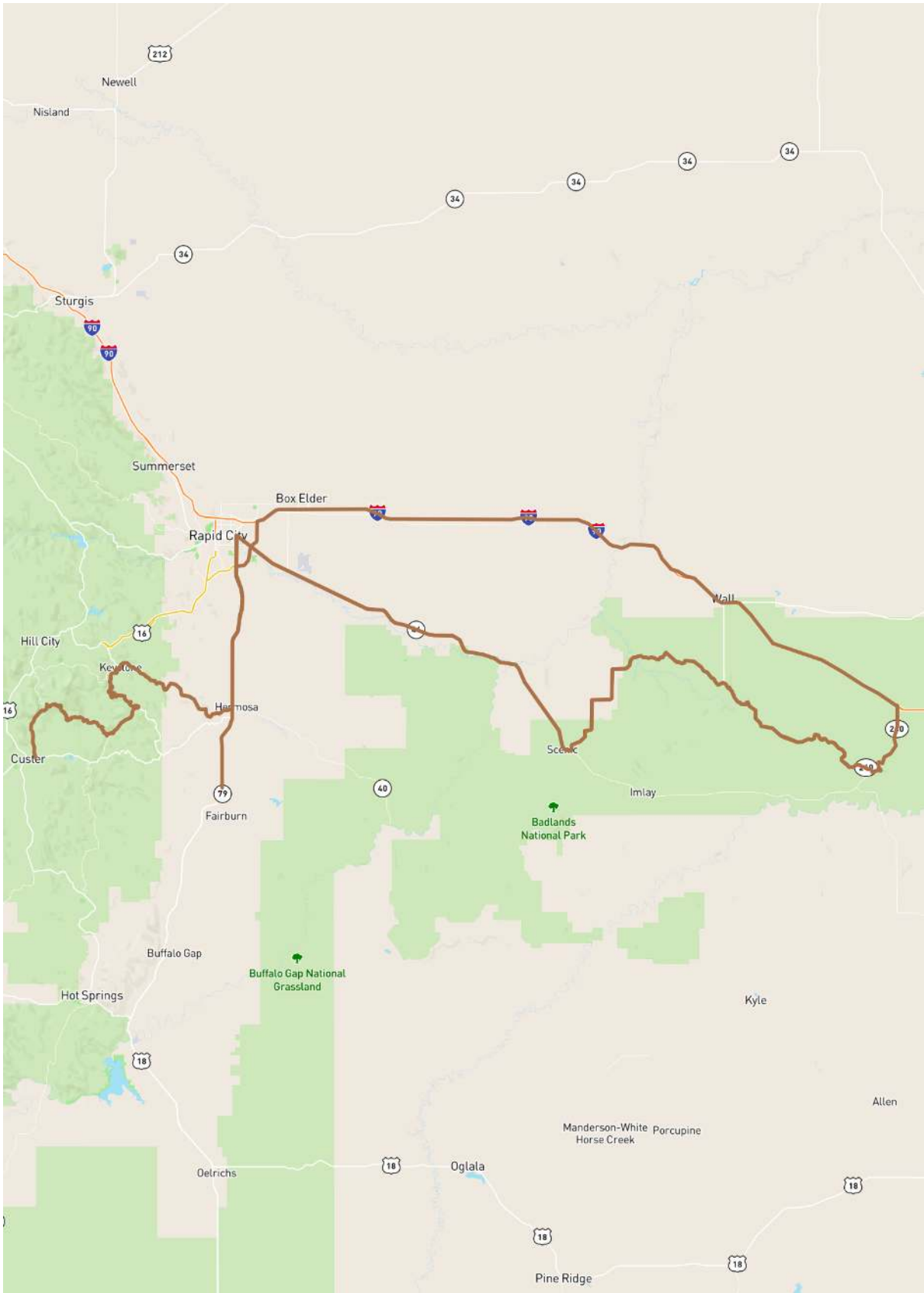
0.3 mi

7. Continue on SD 79 South.

Final destination not reached.

19 mins

22 mi



© Mapbox © OpenStreetMap [Improve this map](#)

Day 3

480 mi — about 7 hours, 59 mins

Stop in Green River, WY.

From Mount Rushmore and the Badlands³ to Lamoille Canyon Scenic Byway⁴

Overview: **Mount Rushmore and the Badlands**

Segment: 482 mi — about 7 hours, 59 mins

1. Continuing previous instruction

22 mins

25 mi

2. Turn right onto Fall River Road/US 18/US 385. Continue on US 18/US 385.

5 mins

4.1 mi

3. Turn left onto Indianapolis Avenue/US 18 Truck. Continue on US 18 Truck.

2 mins

1.8 mi

4. Turn left onto University Avenue/US 18. Continue on US 18.

44 mins

45.0 mi

5. Turn left onto US 18/US 85.

44 mins

46.7 mi

6. Turn right onto West 8th Street/US 18/US 20. Continue on US 18/US 20.

38 mins

41.5 mi

7. Take the I 25 North ramp.

58 mins

62.7 mi

8. Take exit 189 onto US 26 West toward Shoshoni/Port Of Entry.

1 min

0.4 mi

9. Turn left to stay on US 20/US 26 West.

11 mins

10.1 mi

10. Take the WY 220 West exit.

122 mins

107.9 mi

11. Turn right onto West Spruce Street/I 80 Business/US 30 Business/WY 789.

2 mins

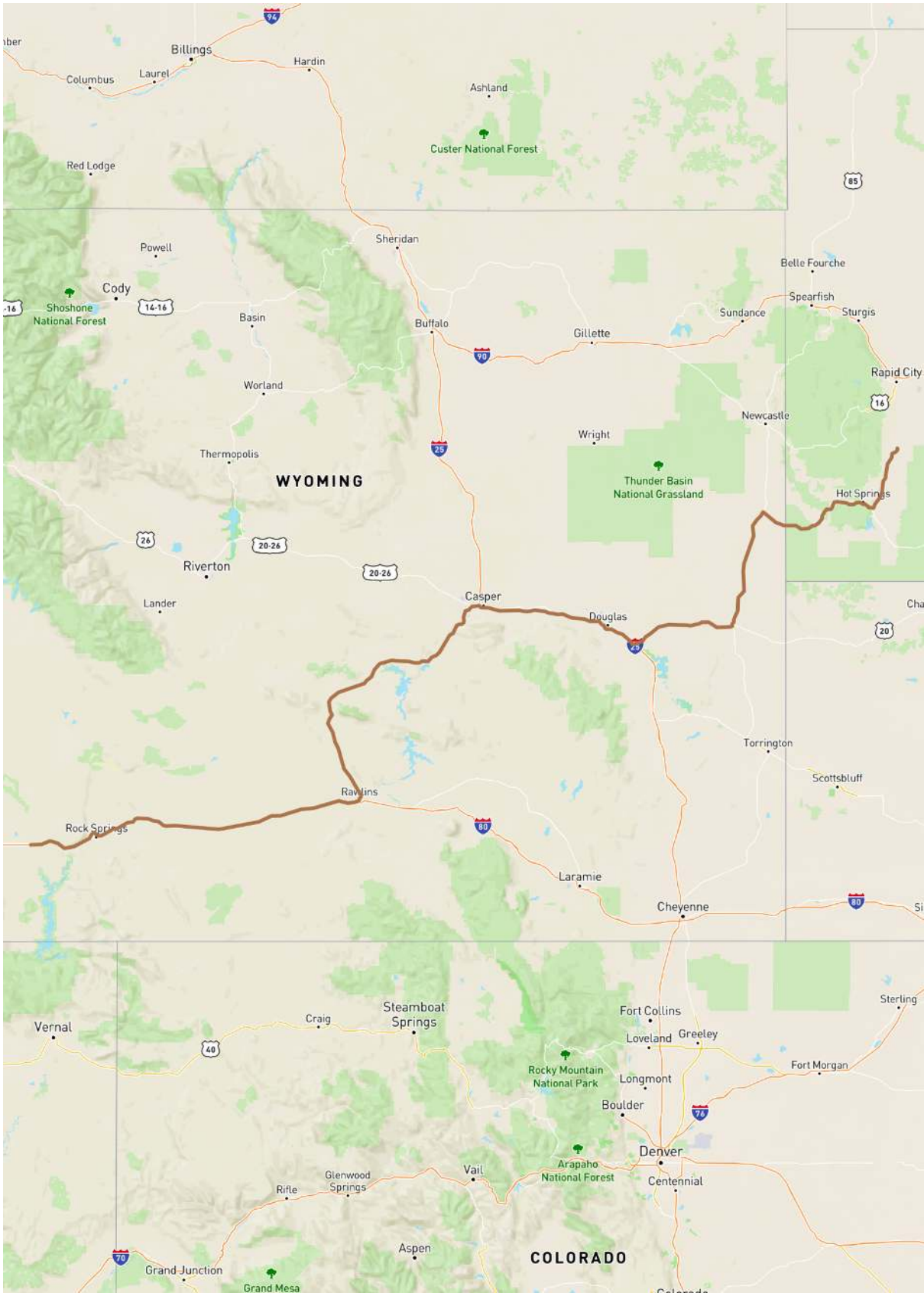
1.5 mi

12. Take the I 80 ramp.

Final destination not reached.

2 hours, 4 mins

134 mi



Day 4

503 mi — about 7 hours, 59 mins

Stop in Battle Mountain, NV.

Note: You are crossing a time zone; check the local time.

From Mount Rushmore and the Badlands³ to Lamoille Canyon Scenic Byway⁴

Overview: **Mount Rushmore and the Badlands**

Segment: 409 mi — about 6 hours, 25 mins

1. Continuing previous instruction

2 hours, 18 mins

150 mi

2. Take exit 123A-B onto UT 201 West toward West Valley.

1 min

0.5 mi

3. Keep left to take UT 201 West toward West Valley.

1 min

0.2 mi

4. Keep right to take exit 123A onto UT 201 West toward West Valley.

1 min

0.6 mi

5. Keep left to take UT 201 toward West Valley City/Magna.

16 mins

17.0 mi

6. Stay straight to take the I 80 ramp.

Note: Entered Pacific Standard Time (1 hour behind)

178 mins

208.4 mi

7. Take exit 303 onto I 80 BUS West toward Elko East.

1 min

0.3 mi

8. Turn left onto East Jennings Way/I 80 BUS.

1 min

0.2 mi

9. Turn right onto Idaho Street/I 80 BUS.

2 mins

1.1 mi

10. Turn left onto 12th Street.

2 mins

0.9 mi

11. Turn left onto Lamoille Highway/NV 227.

11 mins

10.1 mi

12. Turn left to stay on Lamoille Highway/NV 227.

8 mins

7.5 mi

13. Turn right onto Lamoille Canyon Scenic Byway/USFS 660.

25 mins

12.1 mi

14. You have arrived at your destination.

1 min

Lamoille Canyon Scenic Byway⁴

Overview: [Lamoille Canyon Scenic Byway](#)

Segment: 12 mi — about 15 mins

1. Head **northeast** on **National Forest Develop Rd 660**

15 mins

12.1 mi

From Lamoille Canyon Scenic Byway⁴ to Pyramid Lake Scenic Byway⁵

Overview: [Lamoille Canyon Scenic Byway](#)

Segment: 83 mi — about 1 hour, 19 mins

1. Drive north on Lamoille Canyon Scenic Byway/USFS 660.

1 min

0.1 mi

2. Turn left onto Lamoille Highway/NV 227.

8 mins

7.5 mi

3. Turn left onto Lamoille Highway/NV 227.

14 mins

11.6 mi

4. Turn left onto Idaho Street/I 80 BUS/NV 535. Continue on I 80 BUS.

5 mins

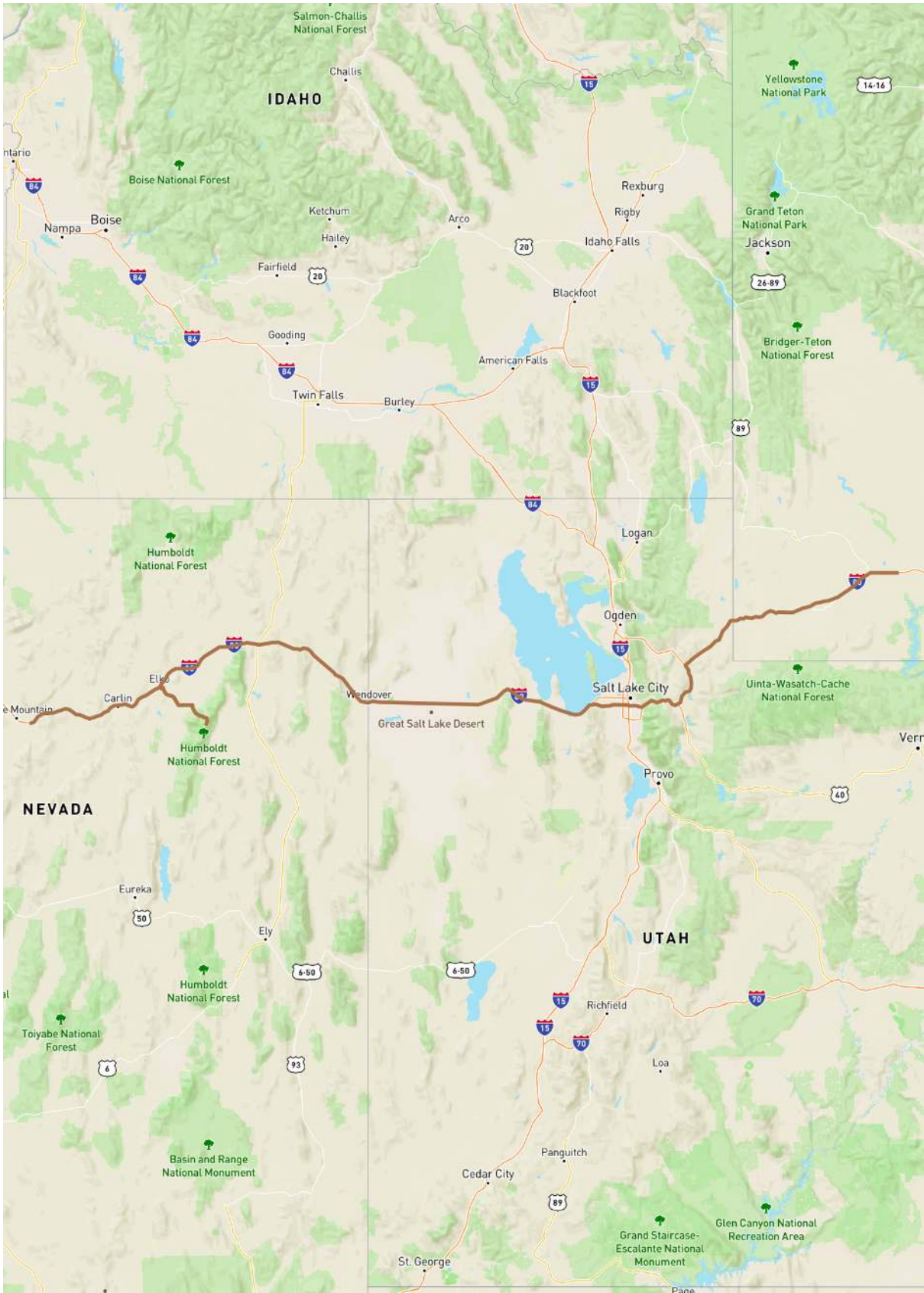
3.7 mi

5. Turn left to take the I 80 West ramp toward Reno.

Final destination not reached.

50 mins

60 mi



© Mapbox © OpenStreetMap [Improve this map](#)

Day 5

458 mi — about 8 hours, 10 mins

Stop in South Lake Tahoe, CA.

From Lamoille Canyon Scenic Byway⁴ to Pyramid Lake Scenic Byways⁵

Overview: Lamoille Canyon Scenic Byway

Segment: 194 mi — about 2 hours, 45 mins

1. Continuing previous instruction

2 hours, 40 mins

191 mi

2. Take exit 46 onto I 80 BUS/NV 427 toward US 95 ALT South/West Fernley/Yerington.

4 mins

2.1 mi

3. Turn right onto Washeim Street/NV 447. Continue on NV 447.

1 min

0.7 mi

4. You have arrived at your destination.

1 min

Pyramid Lake Scenic Byways⁵

Overview: Pyramid Lake Scenic Byway

Segment: 34 mi — about 43 mins

1. Head **northwest** on **NV-447 N** toward **Brandy St**

17 mins

14.2 mi

2. Head **west** on **NV-446 W/Sutcliffe Hwy**

16 mins

13.0 mi

3. Slight **left**

1 min

144 ft

4. Head **southeast** on **NV-445 S/Pyramid Lake Rd** toward **Dump Rd**

8 mins

7.2 mi

From Pyramid Lake Scenic Byways⁵ to Lake Tahoe⁶

Overview: [Pyramid Lake Scenic Byway](#)

Segment: 86 mi — about 1 hour, 42 mins

1. Drive south on Pyramid Highway/NV 445. Continue on NV 445 South.

24 mins

21.2 mi

2. Turn right onto North McCarran Boulevard/NV 659.

4 mins

2.0 mi

3. Turn left to take the US 395 South/North-South Freeway ramp toward Reno/Carson City.

72 mins

63.2 mi

4. Turn right onto 3rd Street.

1 min

0.1 mi

5. Turn left onto Eloise Avenue.

1 min

0.3 mi

6. Bear left onto Dunlap Drive.

1 min

0.1 mi

7. Turn right onto US 50 West/Lake Tahoe Boulevard.

1 min

0.1 mi

8. Turn right onto Emerald Bay Road/CA 89.

1 min

0.1 mi

9. You have arrived at your destination.

1 min

Lake Tahoe⁶

Overview: [Lake Tahoe](#)

Segment: 71 mi — about 1 hour, 29 mins

1. Head **northwest** on CA-89 N/Emerald Bay Rd toward 5th St Continue to follow CA-89 N This road may be seasonally closed

33 mins

27.1 mi

2. Turn **right** at Macinaw Rd

1 min

0.1 mi

3. Turn **right** at CA-28 E/N Lake Blvd

3 mins

2.7 mi

4. Head **northeast** on CA-28 E/N Lake Blvd toward Chinquapin Continue to follow CA-28 E

9 mins

7.7 mi

5. Head **southeast** on CA-28 E toward Speedboat Ave Entering Nevada

1 min

0.4 mi

6. Continue onto NV-28 E

20 mins

16.1 mi

7. Turn **right** toward US-50 W

1 min

0.1 mi

8. Continue straight onto US-50 W Entering California

21 mins

17.2 mi

9. Turn **right** at Emerald Bay Rd This road may be seasonally closed

1 min

413 ft

From Lake Tahoe6 to Lake Tahoe7

Overview: [Lake Tahoe](#)

Segment: 0 mi — about 0 mins

1. Drive north on Emerald Bay Road/CA 89.

1 min

2. You have arrived at your destination.

1 min

Lake Tahoe7

Overview: Lake Tahoe

Segment: 71 mi — about 1 hour, 29 mins

1. Head **southeast** on Emerald Bay Rd toward Tucker Ave

1 min

325 ft

2. Turn **left** onto US-50 E/Lake Tahoe Blvd Continue to follow US-50 E Entering Nevada

15 mins

12.1 mi

3. Turn **right** to stay on US-50 E

6 mins

5.2 mi

4. Turn **left** onto NV-28 W

17 mins

13.8 mi

5. Continue straight onto NV-28 W/Lakeshore Blvd Continue to follow NV-28 W Entering California

2 mins

2.3 mi

6. Head **southwest** on CA-28 W toward Harbor Ave

13 mins

10.9 mi

7. Turn **left** onto W Lake Blvd

1 min

253 ft

8. Head **southeast** on CA-89 S/W Lake Blvd toward Tahoe Tavern Rd Continue to follow CA-89 S

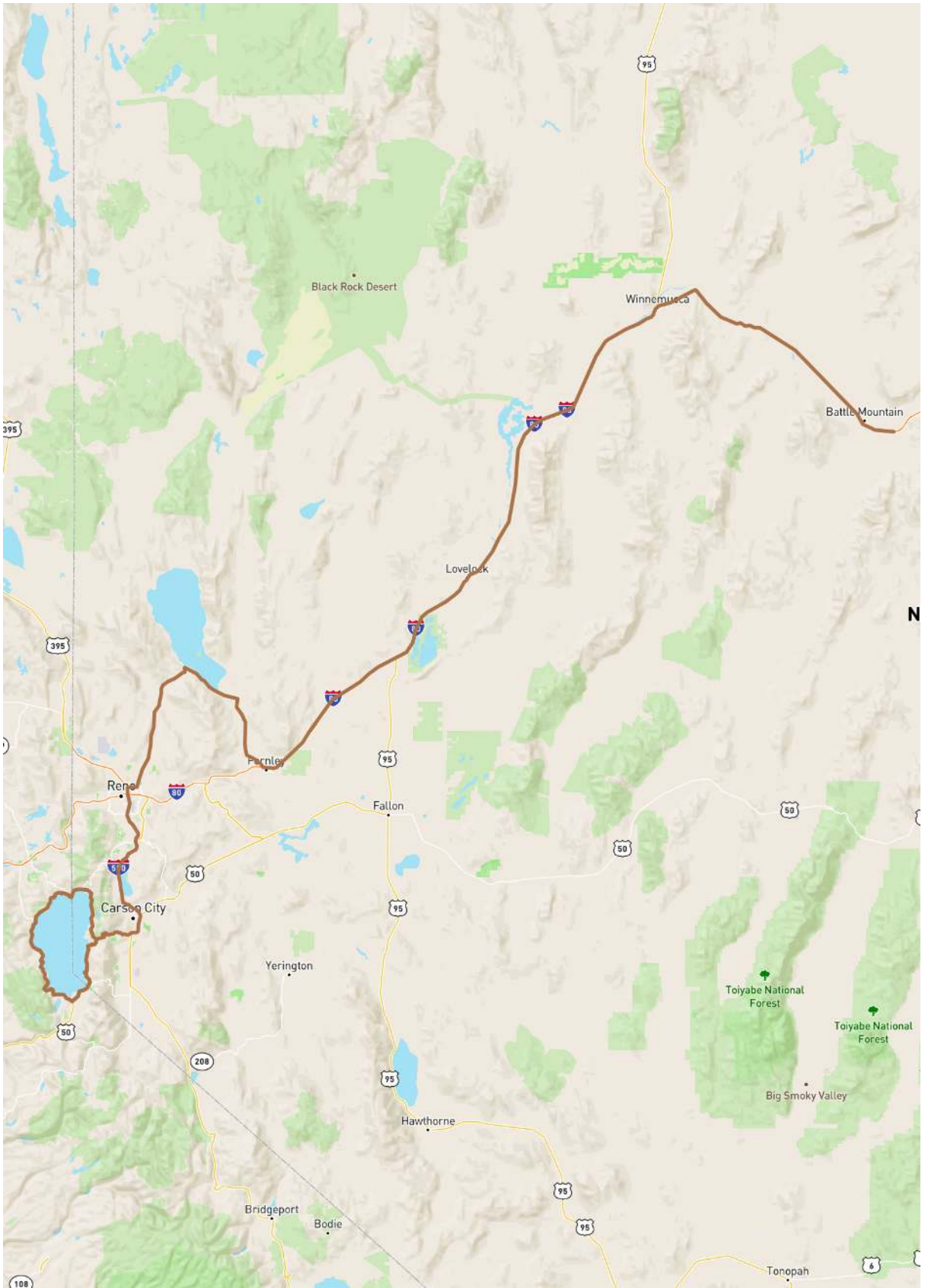
33 mins

27.1 mi

9. Turn **left** onto Lake Tahoe Blvd

1 min

194 ft



© Mapbox © OpenStreetMap [Improve this map](#)

Day 6

185 mi — about 3 hours, 26 mins

Stop in San Francisco, CA.

From Lake Tahoe⁷ to San Francisco, CA⁸

Overview: [Lake Tahoe](#)

Segment: 186 mi — about 3 hours, 26 mins

1. Drive southeast on Emerald Bay Road/CA 89. Continue on CA 89.

7 mins

4.9 mi

2. Enter the roundabout and take the 1st exit onto US 50 West.

1 min

0.1 mi

3. Exit the roundabout onto US 50 West.

144 mins

139.6 mi

4. Keep left to take I 80 West/CA 12.

1 min

0.6 mi

5. Keep left to stay on I 80 West.

6 mins

6.4 mi

6. Keep left to stay on I 80 West.

28 mins

24.9 mi

7. Keep right to take exit 8B to stay on I 80 West toward San Francisco.

2 mins

1.7 mi

8. Keep left to stay on I 80 West.

11 mins

6.5 mi

9. Take exit 1B onto US 101 North toward Golden Gate Bridge.

1 min

0.7 mi

10. Keep left to take exit 434B to stay on US 101.

2 mins

0.5 mi

11. Turn right onto Market Street.

1 min

0.1 mi

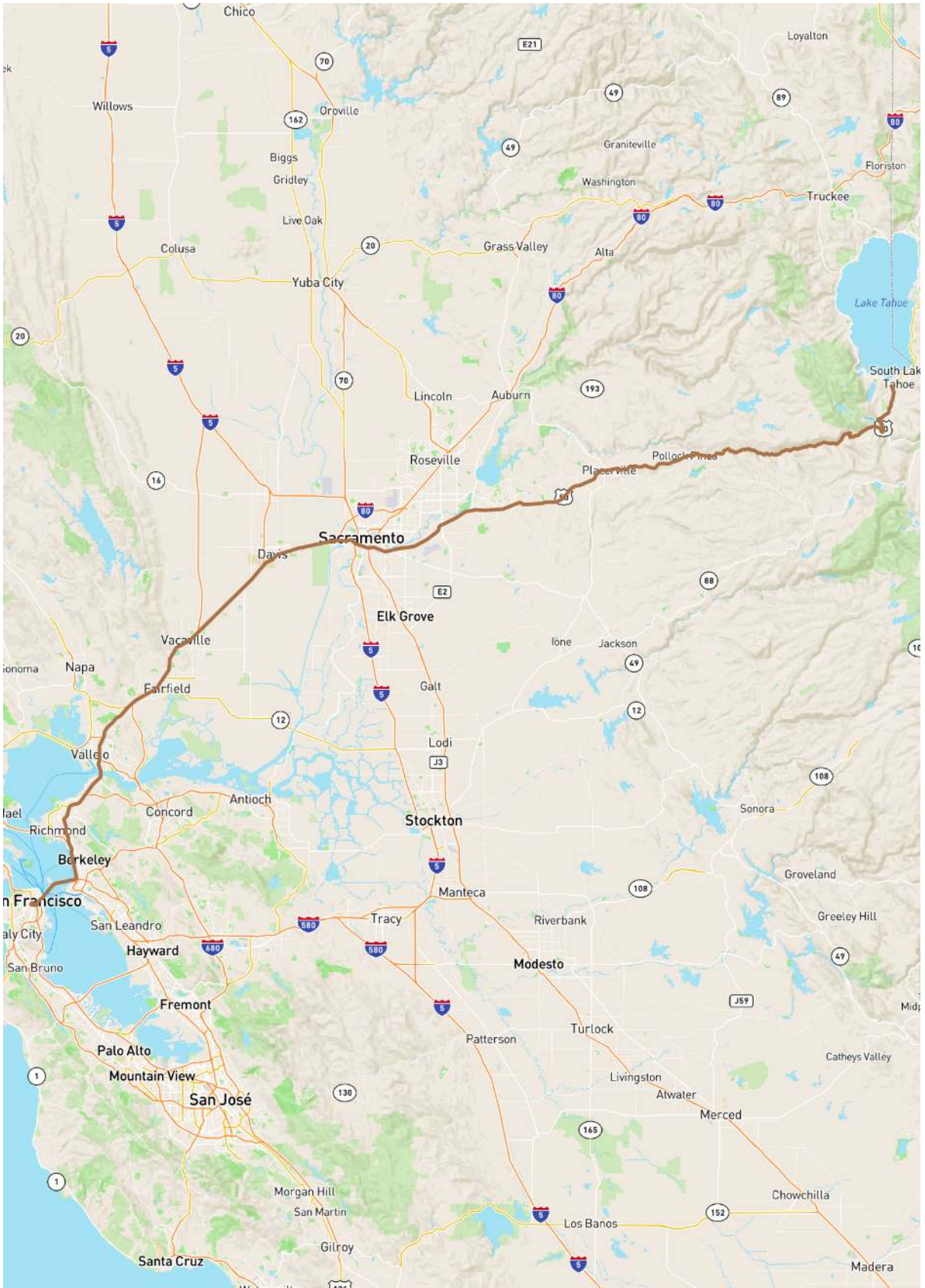
12. Keep right to stay on Market Street.

1 min

0.2 mi

13. You have arrived at your destination.

1 min



© Mapbox © OpenStreetMap [Improve this map](#)

- This feature is presently in development. Should you experience any glitches or have any suggestions, please let us know!

- We provide these directions and maps for help in planning your trips. Unfortunately, road conditions, traffic, weather or other events may result in changes to the above plan. Please use common sense when using these directions and obey the law.