

Road Trip Map from Phoenix, AZ to Albuquerque, NM

Day 1

381 mi — about 7 hours, 59 mins

- Phoenix, AZ¹
- Apache Trail²
Travel Overview: 47 minutes — 38 mi
- Globe to Show Low³
Travel Overview: 1 hour 35 minutes — 70 mi
- White Mountains Scenic Drive⁴
Travel Overview: 25 minutes — 16 mi
- El Malpais National Monuments
Travel Overview: 1 hour 19 minutes — 72 mi

Stop in Grants, NM.

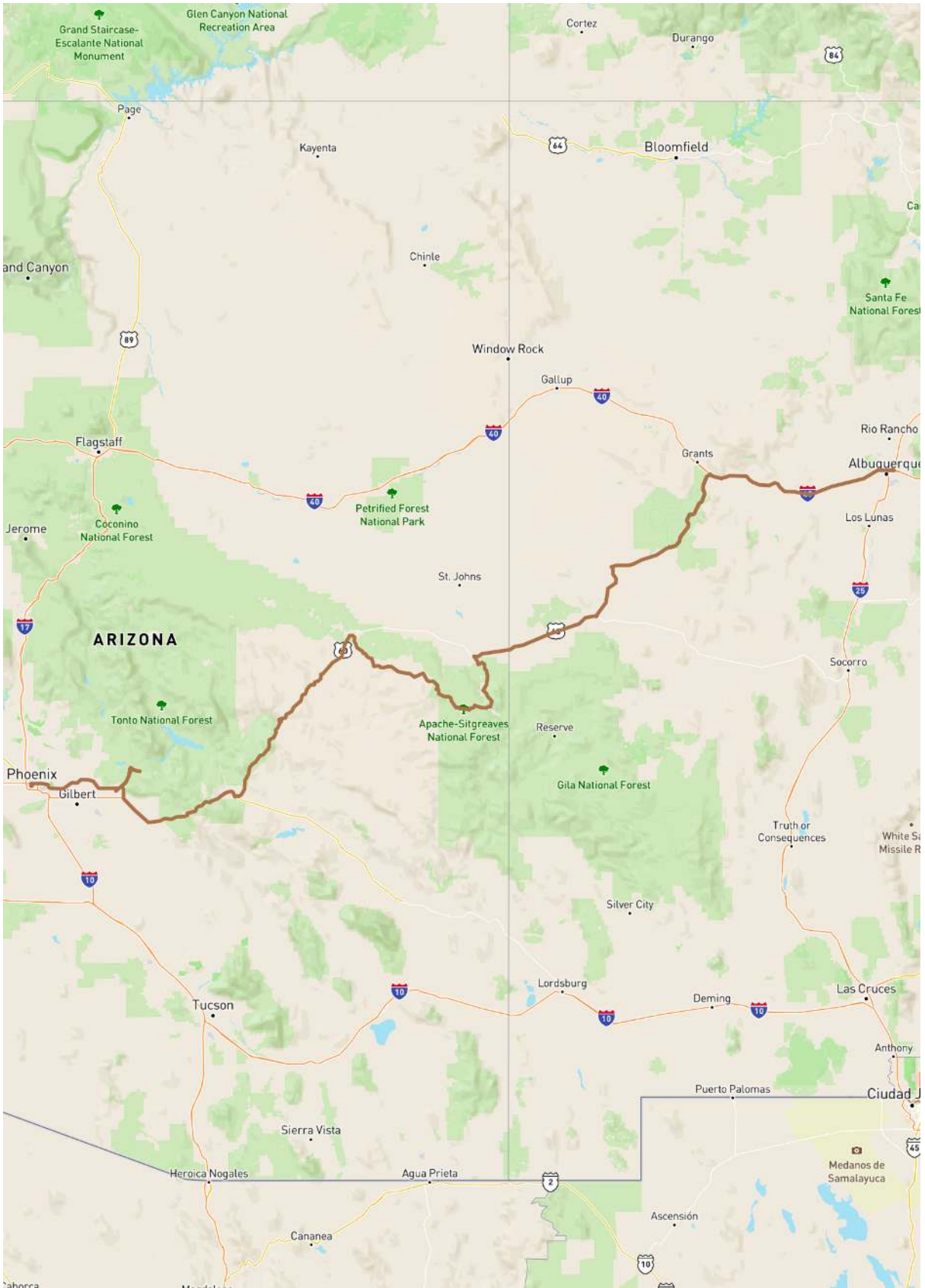
Day 2

189 mi — about 3 hours, 33 mins

- El Malpais National Monuments
Travel Overview: 1 hour — 48 mi
- Chain of Craters Back Country Byways⁶
Travel Overview: 42 minutes — 34 mi
- Albuquerque, NM⁷
Travel Overview: 1 hour 50 minutes — 106 mi

Stop in Albuquerque, NM.

568 miles — about 11 hours 28 minutes of driving — 2 day trip — about \$131.44 of fuel[[Edit](#)]



© Mapbox © OpenStreetMap [Improve this map](#)

Day 1

381 mi — about 7 hours, 59 mins

Stop in Grants, NM.

Note: You are crossing a time zone; check the local time.

From Phoenix, AZ¹ to Apache Trail²

Segment: 38 mi — about 47 mins

1. Drive west on West Washington Street.

2 mins

0.5 mi

2. Turn right onto North 7th Avenue.

2 mins

0.8 mi

3. Take the I 10 East ramp toward Tucson.

2 mins

2.2 mi

4. Keep right to take AZ 202 Loop/Red Mountain Freeway.

1 min

0.2 mi

5. Continue toward AZ 202 Loop East.

24 mins

25.9 mi

6. Take exit 26 toward Brown Road.

1 min

0.3 mi

7. Keep left toward Brown Road East.

1 min

0.1 mi

8. Enter the roundabout and take the 3rd exit onto East Brown Road.

1 min

0.1 mi

9. Exit the roundabout onto East Brown Road.

1 min

0.2 mi

10. Enter the roundabout and take the 1st exit onto East Brown Road.

1 min

0.1 mi

11. Exit the roundabout onto East Brown Road.

11 mins

6.9 mi

12. Turn right onto North Tomahawk Road.

1 min

0.4 mi

13. Turn right onto North Apache Trail/AZ 88.

1 min

1.0 mi

14. Your destination is on the left.

1 min

Apache Trail²

Overview: [Apache Trail](#)

Segment: 16 mi — about 20 mins

1. Head **northeast** on AZ-88 E/N Apache Trail toward E Tepee St

20 mins

16.2 mi

From Apache Trail² to Globe to Show Low³

Overview: [Apache Trail](#)

Segment: 70 mi — about 1 hour, 35 mins

1. Drive southwest on Apache Trail/AZ 88. Continue on Apache Trail.

27 mins

13.5 mi

2. Turn left onto North Mountain View Road.

7 mins

4.6 mi

3. Turn left to take the US 60 ramp.

60 mins

52.4 mi

4. Turn left onto Globe-Show Low Highway/US 60/AZ 77.

1 min

0.1 mi

5. Your destination is on the left.

1 min

Globe to Show Low³

Overview: [Globe to Show Low](#)

Segment: 83 mi — about 1 hour, 44 mins

1. Head **east** on AZ-77 N/US-60 E toward Vuksanovich Dr

104 mins

83.8 mi

From Globe to Show Low³ to White Mountains Scenic Drive⁴

Overview: [Globe to Show Low](#)

Segment: 16 mi — about 25 mins

1. Drive northeast on West Deuce of Clubs/US 60/AZ 77.

1 min

0.1 mi

2. Turn right onto West Whipple Street.

1 min

0.8 mi

3. Turn right onto South Central Avenue.

2 mins

1.3 mi

4. Turn right onto South White Mountain Road/AZ 260. Continue on AZ 260.

21 mins

14.2 mi

5. Your destination is on the right.

1 min

White Mountains Scenic Drive⁴

Overview: [White Mountains Scenic Drive](#)

Segment: 55 mi — about 1 hour, 9 mins

1. Head **southeast** on **AZ-260 E**

24 mins

19.9 mi

2. Head **south** on **AZ-273 S**

This road may be seasonally closed

Destination will be on the right

11 mins

9.3 mi

3. Head **south** on **AZ-273 S/Apache Railroad Multi-Use Trail** toward **Apache Railroad Multi-Use Trail**

Continue to follow AZ-273 S

This road may be seasonally closed

13 mins

10.6 mi

4. Head **south** on **AZ-273 S** toward **Rte 24**

This road may be seasonally closed

1 min

0.6 mi

5. Head **southeast** on **Rte 24**

1 min

0.3 mi

6. Head **east**

5 mins

4.4 mi

7. Continue straight onto **Fr 249**

6 mins

5.2 mi

8. Head **northeast** on **Forest Route 81/Forest Service Rd 276**

1 min

0.4 mi

9. Head **east** on **Forest Service Rd 249**

1 min

0.3 mi

10. Head **southeast** on **Forest Service Rd 276**

1 min

0.7 mi

11. Head **southeast** on **Forest Service Rd 249**

4 mins

3.9 mi

From White Mountains Scenic Drive⁴ to El Malpais National Monument⁵

Overview: [White Mountains Scenic Drive](#)

Segment: 72 mi — about 1 hour, 19 mins

1. Drive northeast on Forest Road 249/FR 249.

1 min

0.1 mi

2. Turn left onto Coronado Trail/US 180/US 191. Continue on US 180/US 191.

23 mins

22.1 mi

3. Keep right to stay on US 180/US 191.

3 mins

2.1 mi

4. Turn right onto US 60.

Note: Entered Mountain Standard Time (1 hour ahead)

52 mins

47.8 mi

5. Turn left onto NM 36.

1 min

0.1 mi

6. Your destination is on the right.

1 min

El Malpais National Monument⁵

Overview: [El Malpais National Monument](#)

Segment: 30 mi — about 37 mins

1. Head **northeast** on **NM-36 N** toward **Candelaria St**

26 mins

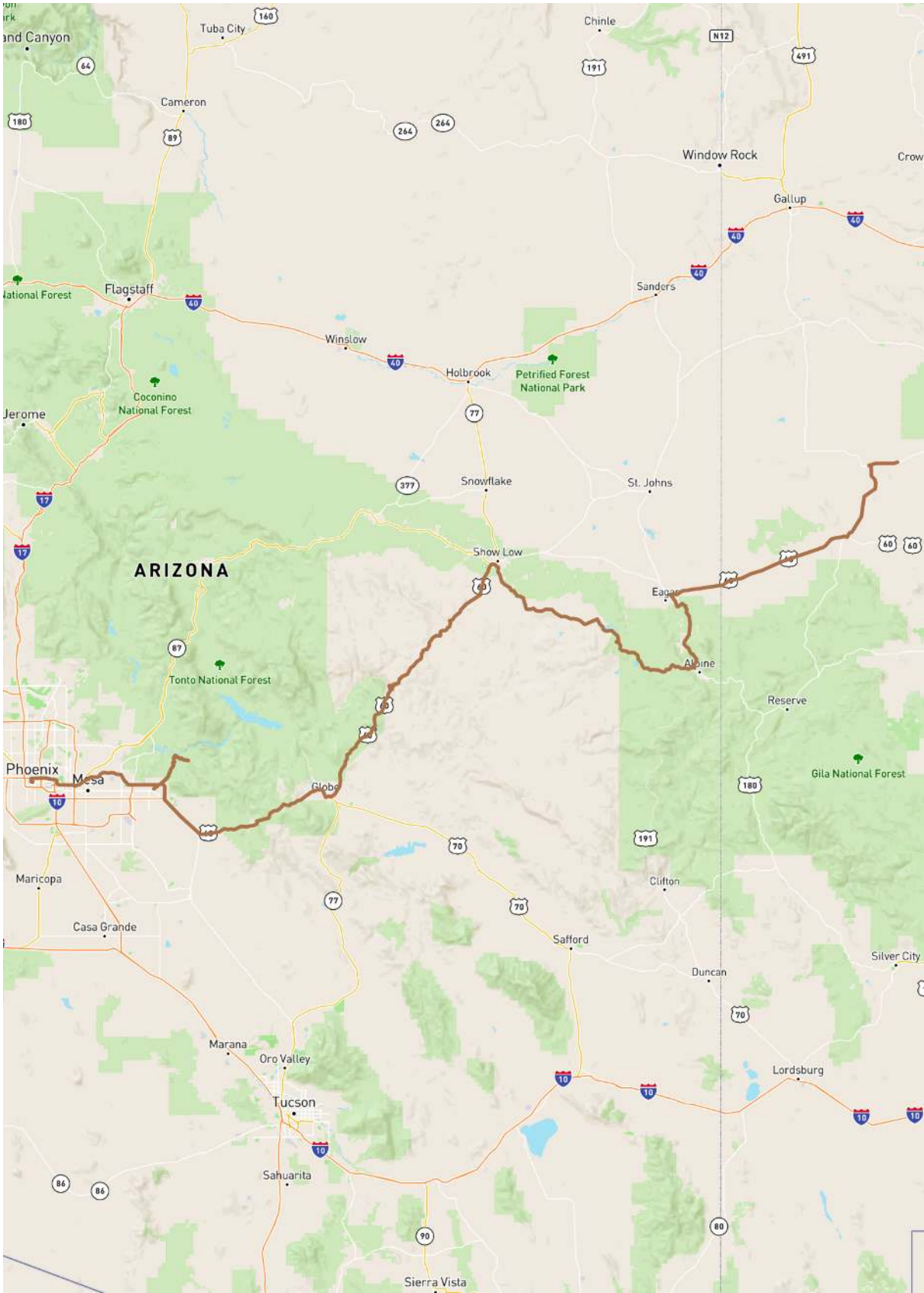
21.5 mi

2. Head **north** on **NM-117 W**

Final destination not reached.

10 mins

8 mi



© Mapbox © OpenStreetMap [Improve this map](#)

Day 2

189 mi — about 3 hours, 33 mins

Stop in Albuquerque, NM.

El Malpais National Monument⁵

Overview: [El Malpais National Monument](#)

Segment: 48 mi — about 1 hour

1. Continuing previous instruction

1 hour

48 mi

From El Malpais National Monument⁵ to Chain of Craters Back Country Byways⁶

Overview: [El Malpais National Monument](#)

Segment: 34 mi — about 42 mins

1. Drive south on El Malpais Road/NM 117.

41 mins

34.1 mi

2. Turn right onto County Road 42.

1 min

0.2 mi

3. Your destination is on the left.

1 min

Side Trip: Please read the side-trip description for the directions

The 33-mile gravel road brings you to a chain of 25 cinder cones emerging from weak spots in the earth's crust. Walk the Continental Divide National Scenic Trail, which winds its way among the craters, through piñon, juniper and pine and is part of the national trail from Mexico to Canada. The road may be impassable when wet.

From Chain of Craters Back Country Byways⁶ to Albuquerque, NM⁷

Overview: [Chain of Craters Back Country Byway](#)

Segment: 106 mi — about 1 hour, 50 mins

1. Drive southeast on County Road 42.

1 min

0.2 mi

2. Turn left onto El Malpais Road/NM 117.

41 mins

34.1 mi

3. Turn right to take the I 40 ramp.

64 mins

71.1 mi

4. Take exit 160 toward Carlisle Boulevard.

1 min

0.3 mi

5. Turn left onto Carlisle Boulevard Northeast.

1 min

0.3 mi

6. Turn left onto Menaul Boulevard Northeast.

1 min

0.4 mi

7. Turn right onto Richmond Drive Northeast.

1 min

0.1 mi

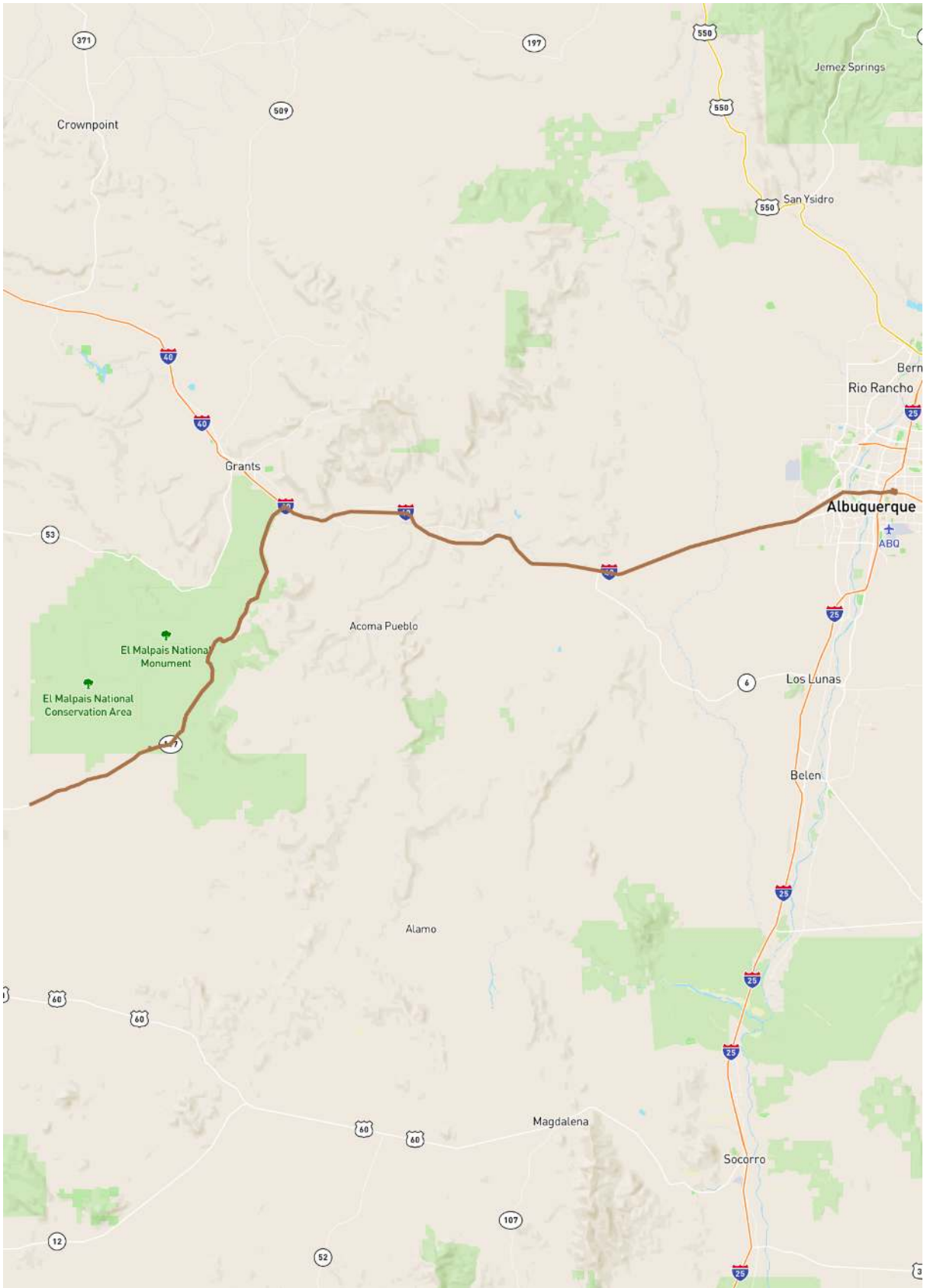
8. Turn right.

1 min

0.1 mi

9. You have arrived at your destination.

1 min



© Mapbox © OpenStreetMap [Improve this map](#)

- This feature is presently in development. Should you experience any glitches or have any suggestions, please let us know!

- We provide these directions and maps for help in planning your trips. Unfortunately, road conditions, traffic, weather or other events may result in changes to the above plan. Please use common sense when using these directions and obey the law.